FIGURES

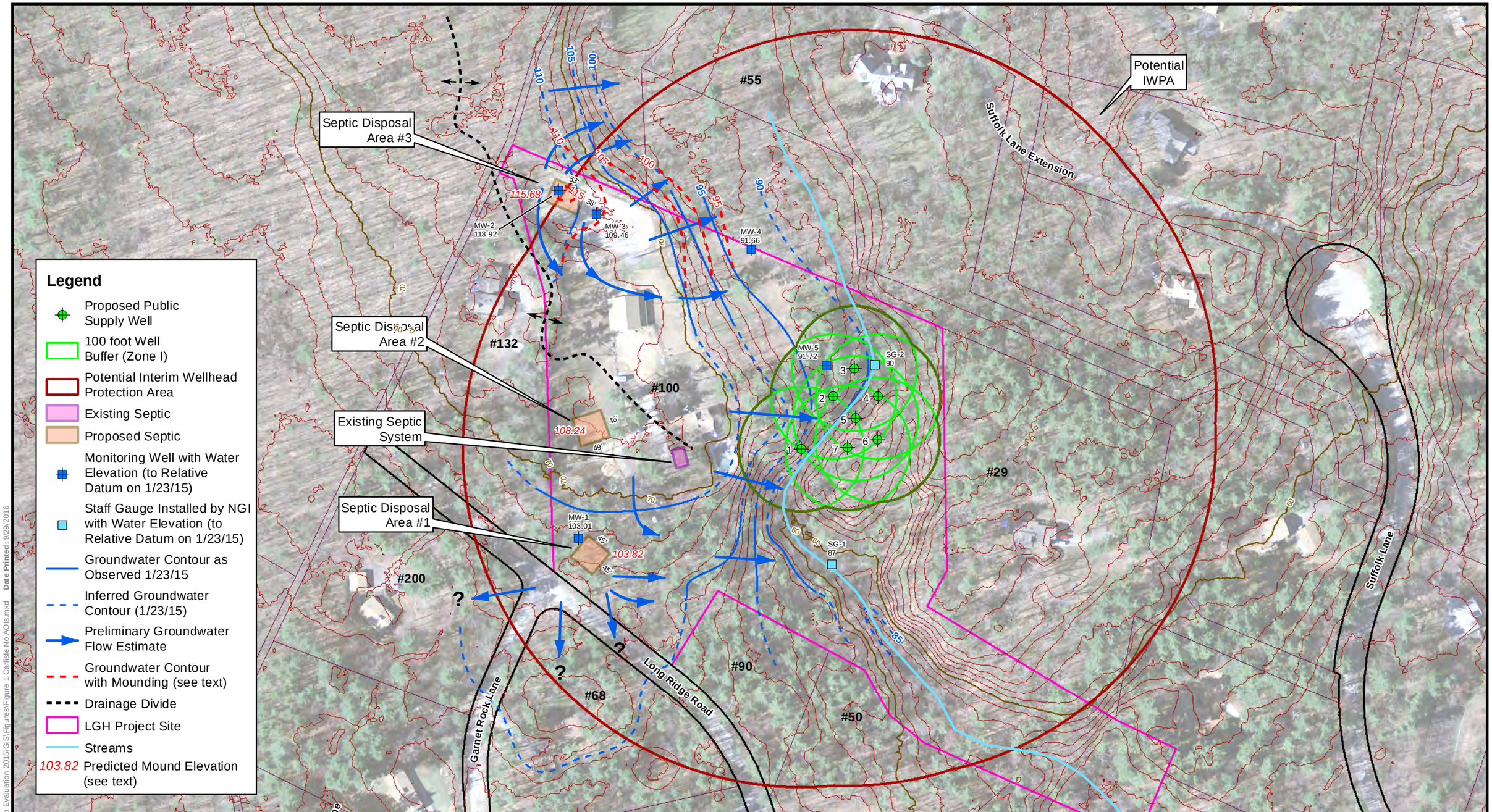

Notes:

1.See text for explanation of Interim Wellhead Protection Area.

2. Proposed well and septic locations from a plan titled 'Plan P - Public Water Supply' by Meisner Brem Corp., February 2, 2016.

3. Assessor's parcels are from the Town of Carlisle. Aerial photography provided by ESRI. Lot line for #90 Long Ridge Road is Approximate.

4. All elevations are based on a relative datum, not sea level.

5. Locations of site features depicted hereon are approximate and given for illustrative purposes only.

0 75 150 300

Feet

1 inch = 150 feet

N

Nobis

Engineering a Sustainable Future

Nobis Engineering, Inc.
585 Middlesex Street
Lowell, MA 01851
T(978) 683-0891
www.nobiseng.com

Client-Focused, Employee-Owned

FIGURE 1

OVERBURDEN CHARACTERISTICS
PROPOSED SEPTIC DISPOSAL
AREAS AND WELLS
100 LONG RIDGE ROAD
CARLISLE, MASSACHUSETTS

PREPARED BY: JH	CHECKED BY: JV
PROJECT NO. 89220.00	DATE: SEPTEMBER 2016

Path: J:\89220.00 - Carlisle Hydrogeo Evaluation 2015\GIS\Figures\Figure 1 Carlisle No AOIs.mxd Date Printed: 9/29/2016

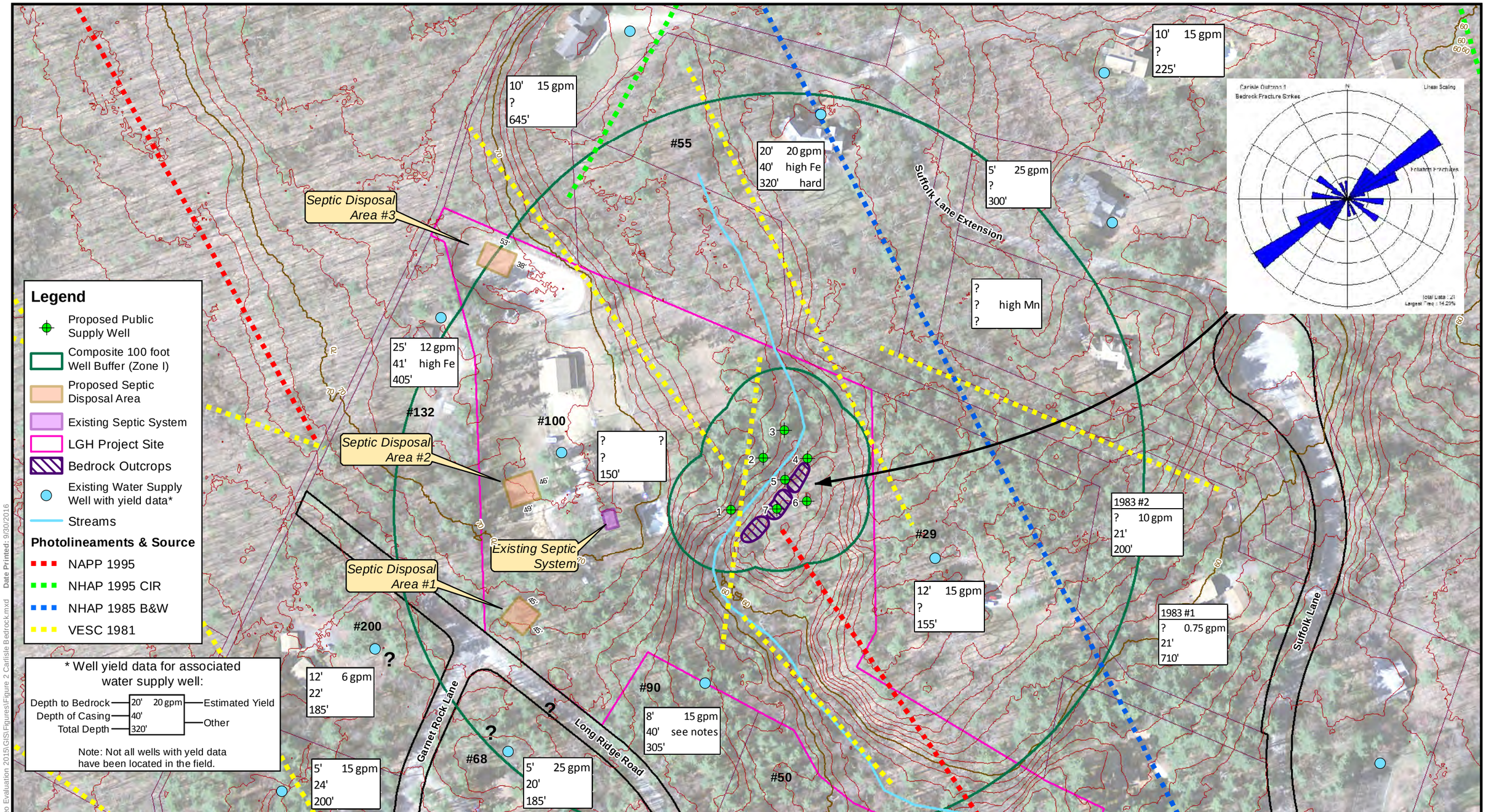

Notes:

1. Proposed well and septic locations from a plan titled 'Plan P - Public Water Supply' by Meisner Brem Corp., February 2, 2016.

2.Fracture rose diagram shows bedrock fracture strikes. See Nobis 2015 Phase 2 report for explanation.

3. See Nobis Phase 2 report for photolineament explanation.

4. Assessor's parcels are from the Town of Carlisle. Aerial photography provided by ESRI. Lot line for #90 Long Ridge Road is approximate.

5. Locations of site features depicted hereon are approximate and given for illustrative purposes only.

0 75 150 300

Feet

1 inch = 150 feet

N

Nobis
Engineering a Sustainable Future
Nobis Engineering, Inc.
585 Middlesex Street
Lowell, MA 01851
T(978) 683-0891
www.nobiseng.com
Client-Focused, Employee-Owned

FIGURE 2

BEDROCK CHARACTERISTICS
PROPOSED SEPTIC DISPOSAL
AREAS AND WELLS
100 LONG RIDGE ROAD
CARLISLE, MASSACHUSETTS

PREPARED BY: JH	CHECKED BY: JV
PROJECT NO. 89220.00	DATE: SEPTEMBER 2016

Path: J:\89220.00 - Carlisle Hydrogeo Evaluation 2015\GIS\Figures\Figure 2 Carlisle Bedrock.mxd Date Printed: 9/30/2016

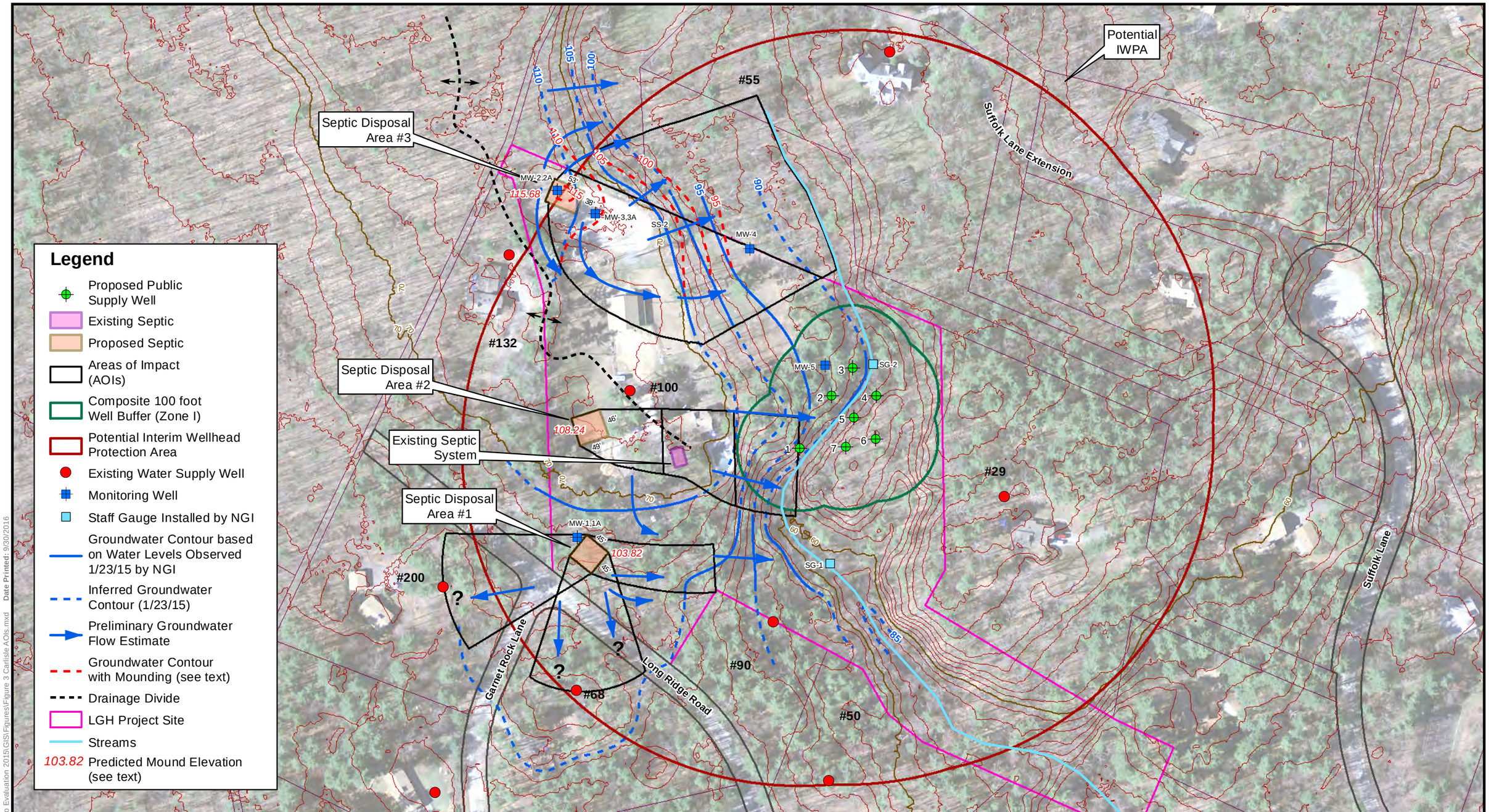

Notes:

1. See text for explanation of Interim Wellhead Protection Area.

2. Proposed well and septic locations from a plan titled 'Plan P - Public Water Supply' by Meisner Brem Corp., February 2, 2016.

3. Assessor's parcels are from the Town of Carlisle. Aerial photography provided by ESRI. Lot line for #90 Long Ridge Road is Approximate.

4. All elevations are based on a relative datum, not sea level.

5. Locations of site features depicted hereon are approximate and given for illustrative purposes only.

0 75 150 300

Feet

1 inch = 150 feet

N

Nobis

Engineering a Sustainable Future

Nobis Engineering, Inc.
585 Middlesex Street
Lowell, MA 01851
T(978) 683-0891
www.nobiseng.com

Client-Focused, Employee-Owned

FIGURE 3

AREAS OF IMPACT
PROPOSED SEPTIC DISPOSAL
AREAS AND WELLS
100 LONG RIDGE ROAD
CARLISLE, MASSACHUSETTS

PREPARED BY: JH	CHECKED BY: JV
PROJECT NO. 89220.00	DATE: SEPTEMBER 2016

Path: J:\89220.00 - Carlisle Hydrogeo Evaluation 2015\GIS\Figures\Figure 3 Carlisle AOIs.mxd Date Printed: 9/30/2016

Scenario A - Low-Permeability Till Layer

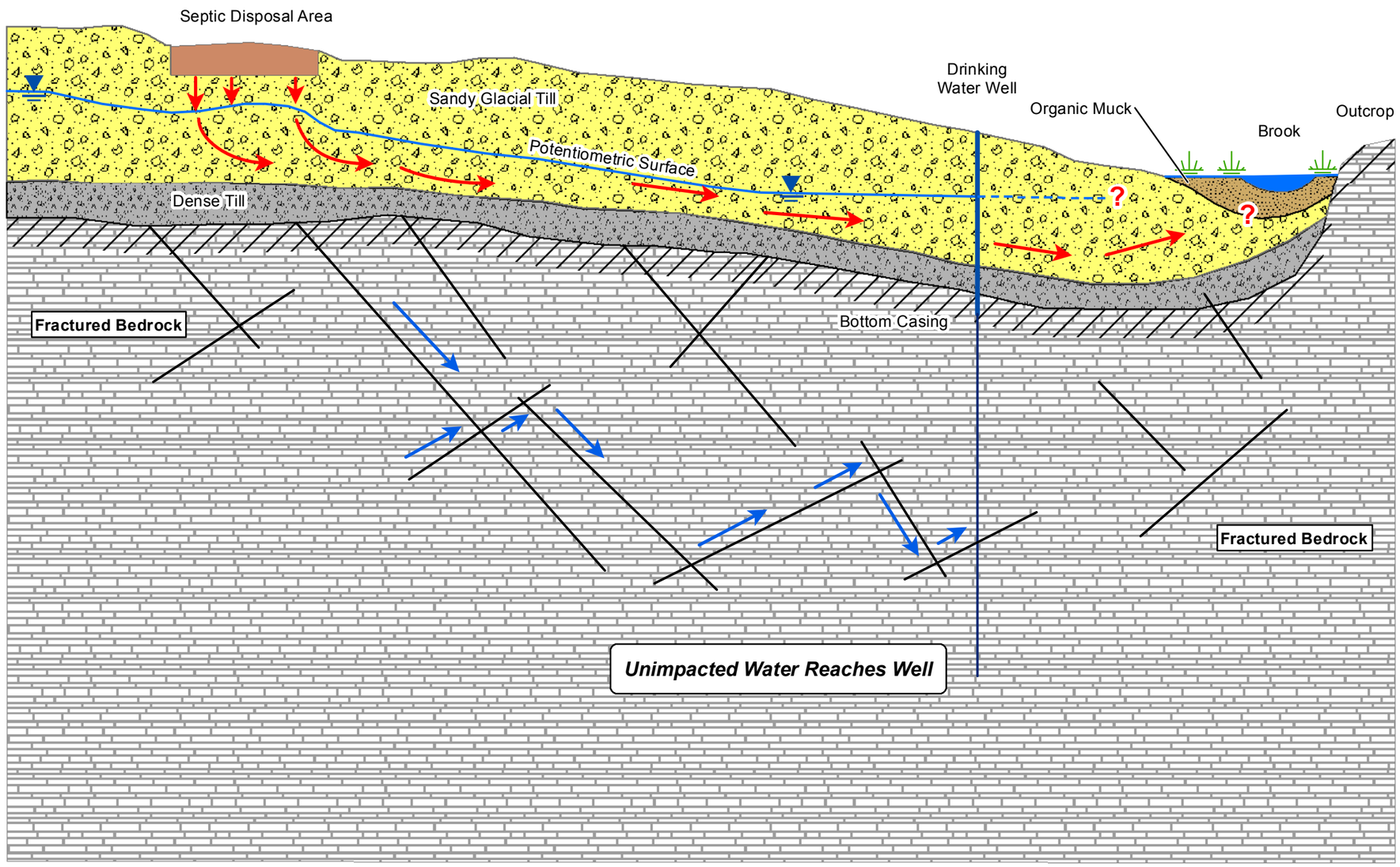

NOT TO SCALE

Legend

Impacted Groundwater Flow

Unimpacted Groundwater Flow

Nobis
Engineering a Sustainable Future
Nobis Engineering, Inc.
585 Middlesex Street
Lowell, MA 01851
T(978) 683-0891
www.nobiseng.com
Client-Focused, Employee-Owned

FIGURE 4a

CONCEPTUAL CROSS SECTION - SCENARIO A
100 LONG RIDGE ROAD
CARLISLE, MASSACHUSETTS

PREPARED BY: JH	CHECKED BY: JV
PROJECT NO. 89220	DATE: SEPTEMBER 2016

Path: J:\89220.00 - Carlisle Hydrogeo Evaluation 2015\GIS\Figures\Figure 4 Carlisle Cross Section.mxd Date Printed: 9/30/2016

Scenario B - NO Low-Permeability Till Layer

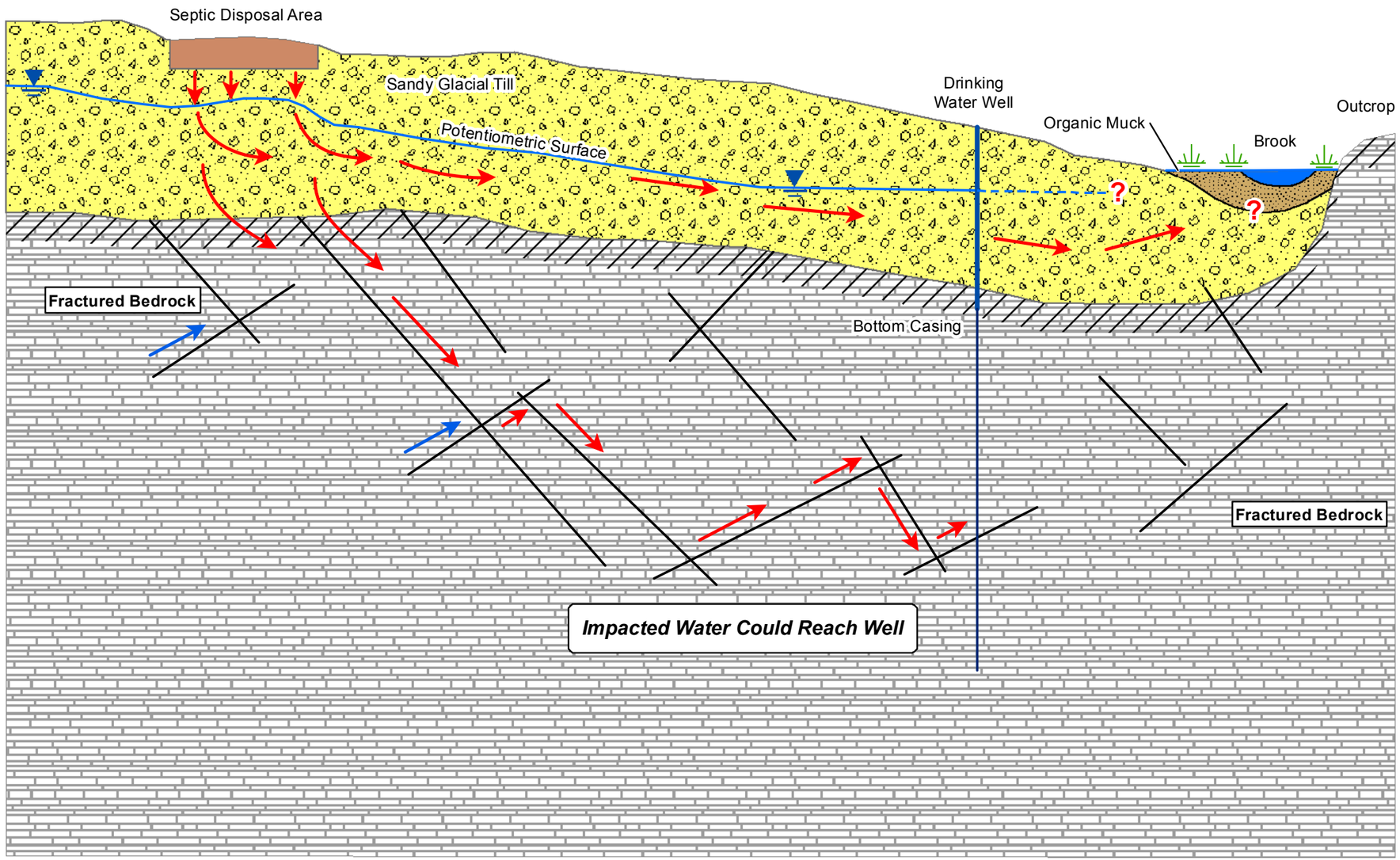

NOT TO SCALE

Legend

Impacted Groundwater Flow

Unimpacted Groundwater Flow

Nobis
Engineering a Sustainable Future
Nobis Engineering, Inc.
585 Middlesex Street
Lowell, MA 01851
T(978) 683-0891
www.nobiseng.com
Client-Focused, Employee-Owned

FIGURE 4b

CONCEPTUAL CROSS SECTION - SCENARIO B
100 LONG RIDGE ROAD
CARLISLE, MASSACHUSETTS

PREPARED BY: JH	CHECKED BY: JV
PROJECT NO. 89220	DATE: SEPTEMBER 2016

Path: J:\89220.00 - Carlisle Hydrogeo Evaluation 2015\GIS\Figures\Figure 4 Carlisle Cross Section.mxd Date Printed: 9/30/2016